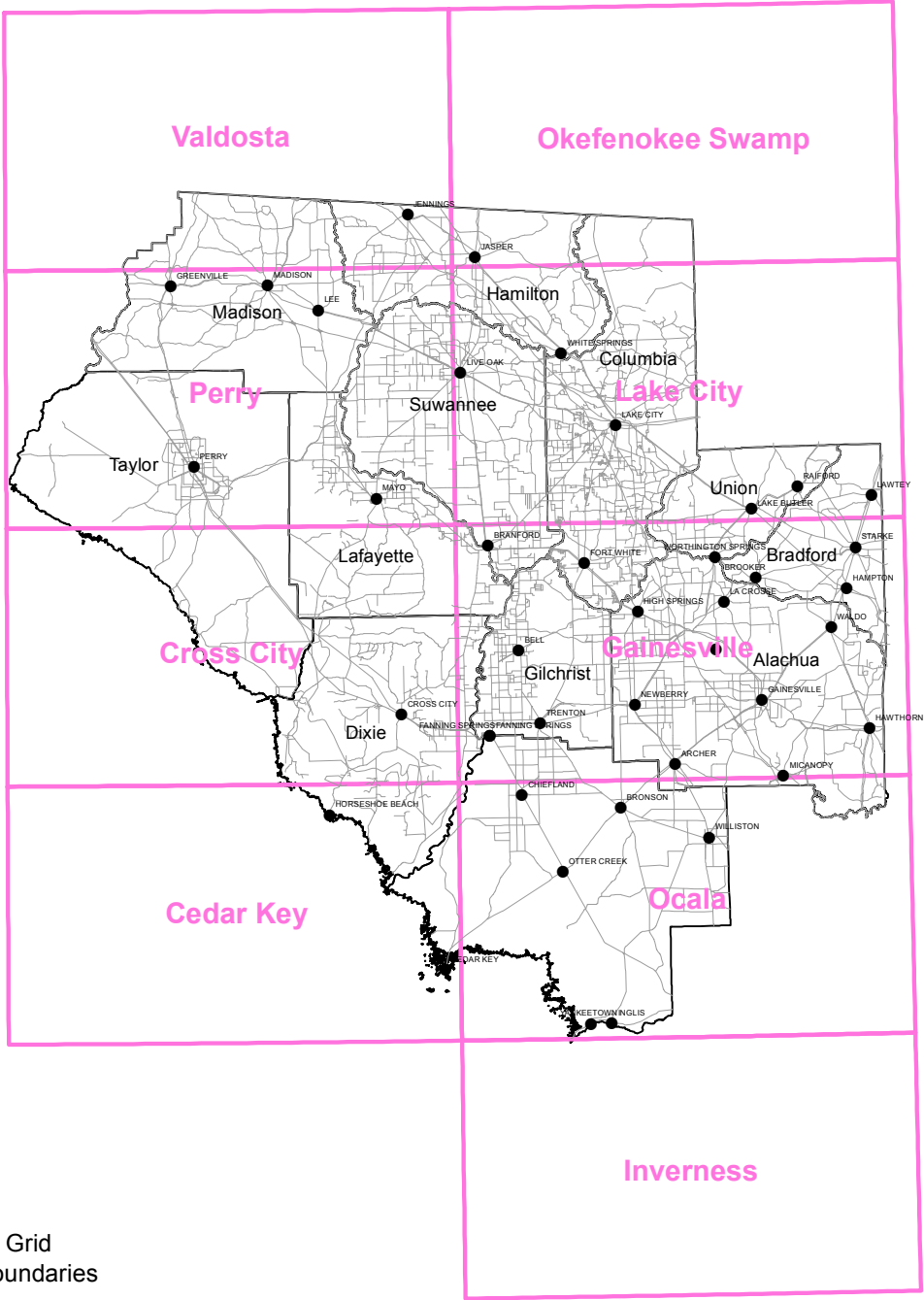


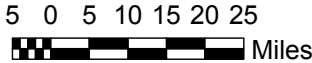


REGIONALLY SIGNIFICANT NATURAL RESOURCES
 1:100,000 INDEX MAP
 NORTH CENTRAL FLORIDA REGIONAL PLANNING DISTRICT



 1:100,000 Grid
 County Boundaries

For planning purposes only. The map has been prepared as part of a strategic regional planning program and should be used only in conjunction with the text of the NORTH CENTRAL FLORIDA STRATEGIC REGIONAL POLICY PLAN. It is inappropriate to use this map for the review of development proposals or permits. The information does not, nor should it be interpreted to, represent the jurisdictional limits of any federal, state, or local regulatory program. The delineation of resources on this map is not intended to establish the future geographical scope of such programs.

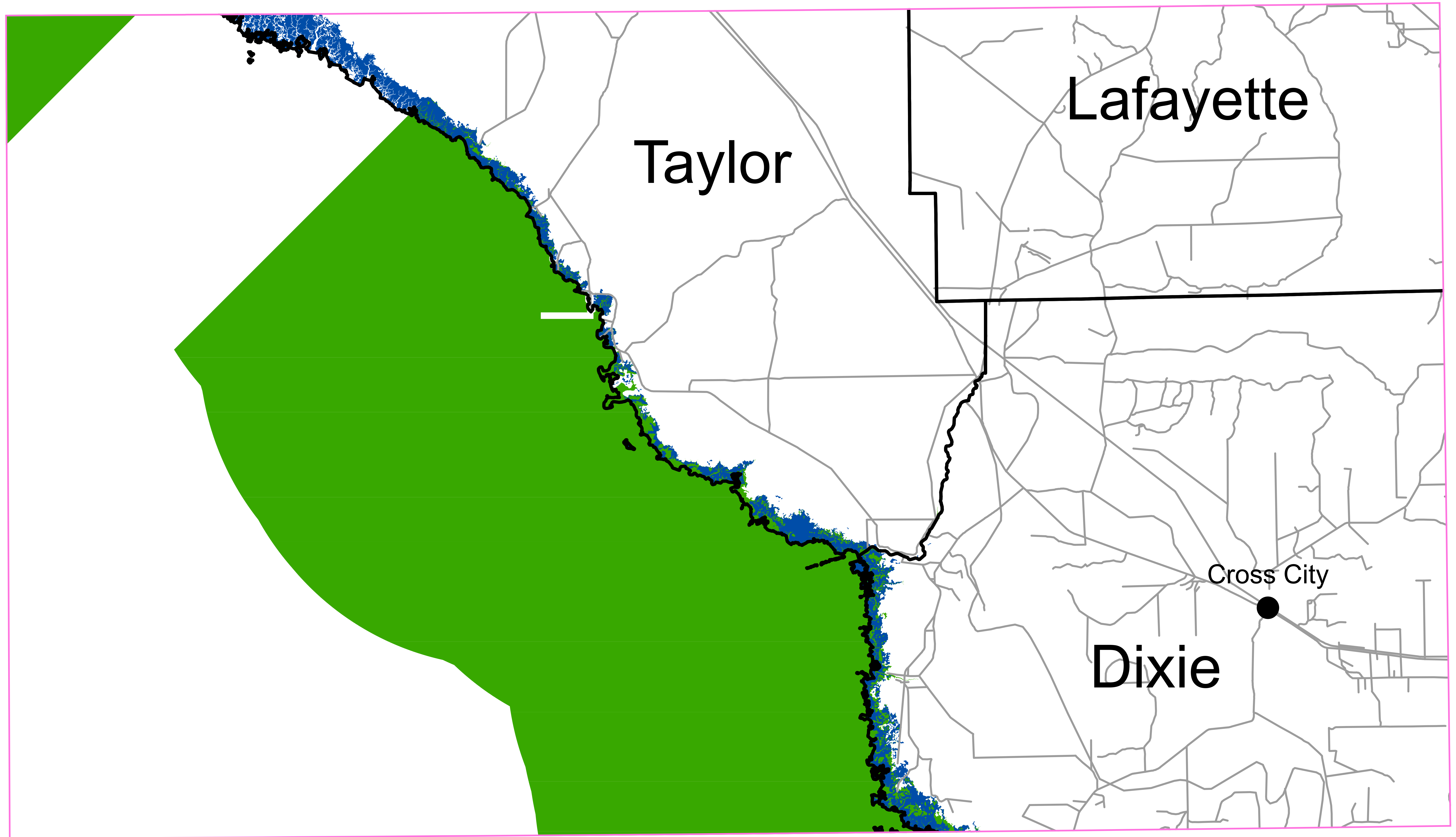





August 23, 2018



REGIONALLY SIGNIFICANT NATURAL RESOURCES
 COASTAL AND MARINE RESOURCES
 NORTH CENTRAL FLORIDA REGIONAL PLANNING DISTRICT


Cross City



-  County Boundaries
-  Big Bend Seagrass Beds
-  Big Bend Salt Marsh

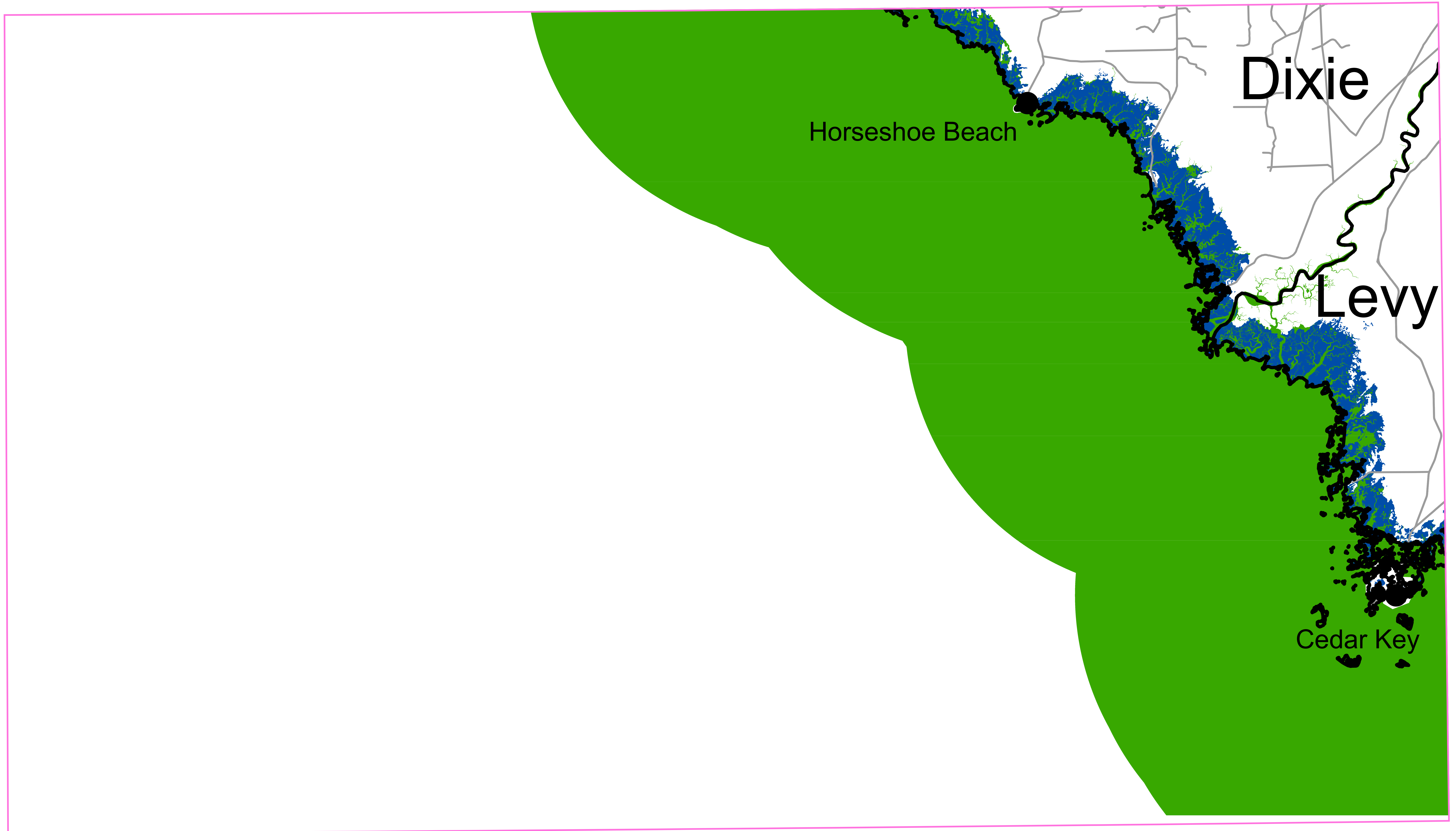
For planning purposes only. The map has been prepared as part of a strategic regional planning program and should be used only in conjunction with the text of the NORTH CENTRAL FLORIDA STRATEGIC REGIONAL POLICY PLAN. It is inappropriate to use this map for the review of development proposals or permits. The information does not, nor should it be interpreted to, represent the jurisdictional limits of any federal, state, or local regulatory program. The delineation of resources on this map is not intended to establish the future geographical scope of such programs.




SOURCE:
 Big Bend Salt Marsh - Florida Fish & Wildlife Conservation Commission, 2012.
 Big Bend Seagrass Beds - Bureau of Survey & Mapping, Division of State Lands.



REGIONALLY SIGNIFICANT NATURAL RESOURCES
 COASTAL AND MARINE RESOURCES
 NORTH CENTRAL FLORIDA REGIONAL PLANNING DISTRICT

Cedar Key




-  County Boundaries
-  Big Bend Seagrass Beds
-  Big Bend Salt Marsh

For planning purposes only. The map has been prepared as part of a strategic regional planning program and should be used only in conjunction with the text of the NORTH CENTRAL FLORIDA STRATEGIC REGIONAL POLICY PLAN. It is inappropriate to use this map for the review of development proposals or permits. The information does not, nor should it be interpreted to, represent the jurisdictional limits of any federal, state, or local regulatory program. The delineation of resources on this map is not intended to establish the future geographical scope of such programs.

SOURCE:
 Big Bend Salt Marsh - Florida Fish & Wildlife Conservation Commission, 2012.
 Big Bend Seagrass Beds - Bureau of Survey & Mapping, Division of State Lands.

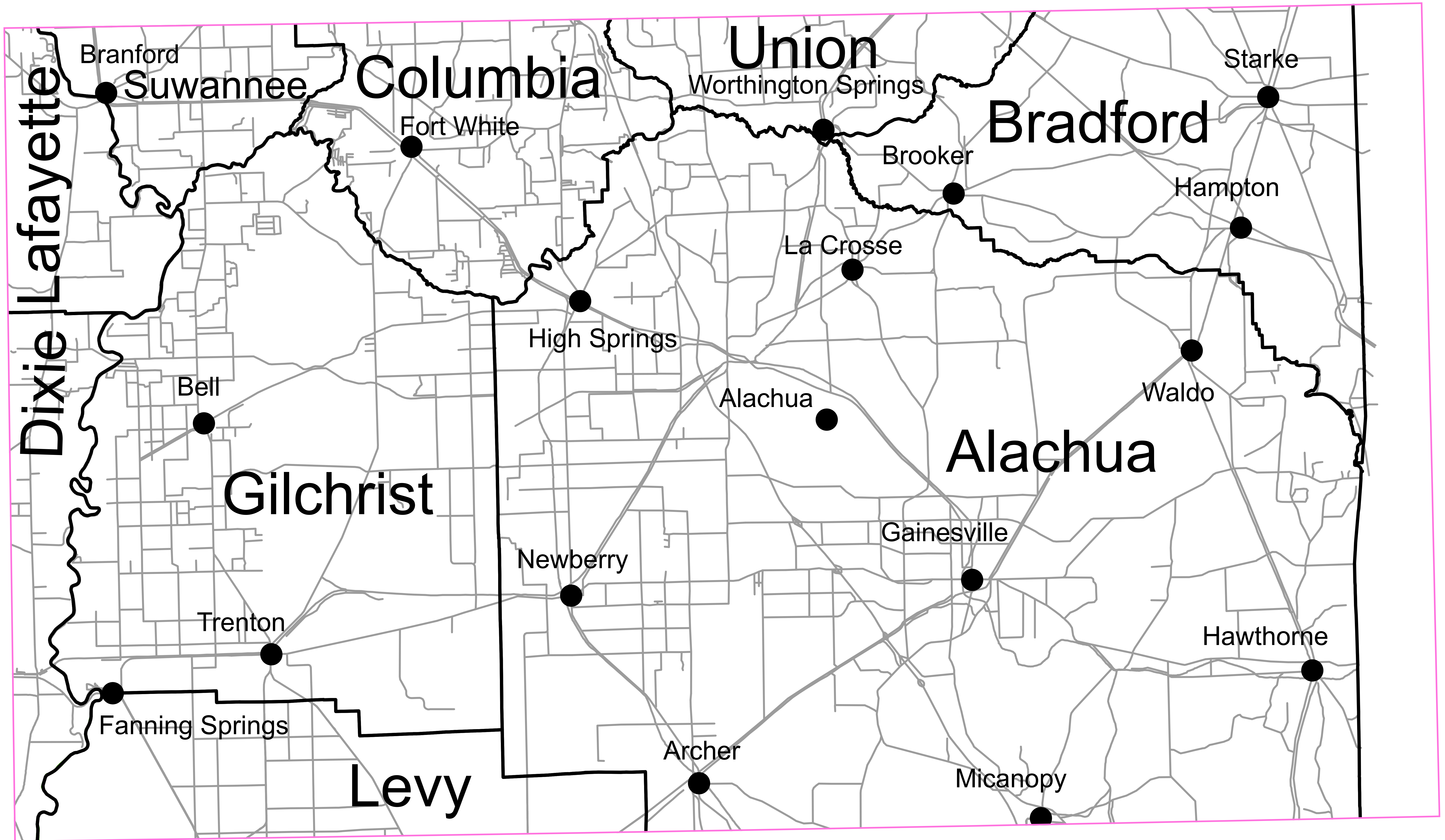





North
 Central
 Florida
 Regional
 Planning
 Council
 August 23, 2018



REGIONALLY SIGNIFICANT NATURAL RESOURCES
 COASTAL AND MARINE RESOURCES
 NORTH CENTRAL FLORIDA REGIONAL PLANNING DISTRICT


Gainesville



-  County Boundaries
-  Big Bend Seagrass Beds
-  Big Bend Salt Marsh

For planning purposes only. The map has been prepared as part of a strategic regional planning program and should be used only in conjunction with the text of the NORTH CENTRAL FLORIDA STRATEGIC REGIONAL POLICY PLAN. It is inappropriate to use this map for the review of development proposals or permits. The information does not, nor should it be interpreted to, represent the jurisdictional limits of any federal, state, or local regulatory program. The delineation of resources on this map is not intended to establish the future geographical scope of such programs.


SOURCE:
 Big Bend Salt Marsh - Florida Fish & Wildlife Conservation Commission, 2012.
 Big Bend Seagrass Beds - Bureau of Survey & Mapping, Division of State Lands.






REGIONALLY SIGNIFICANT NATURAL RESOURCES
COASTAL AND MARINE RESOURCES
NORTH CENTRAL FLORIDA REGIONAL PLANNING DISTRICT

Inverness


Levy



-  County Boundaries
-  Big Bend Seagrass Beds
-  Big Bend Salt Marsh

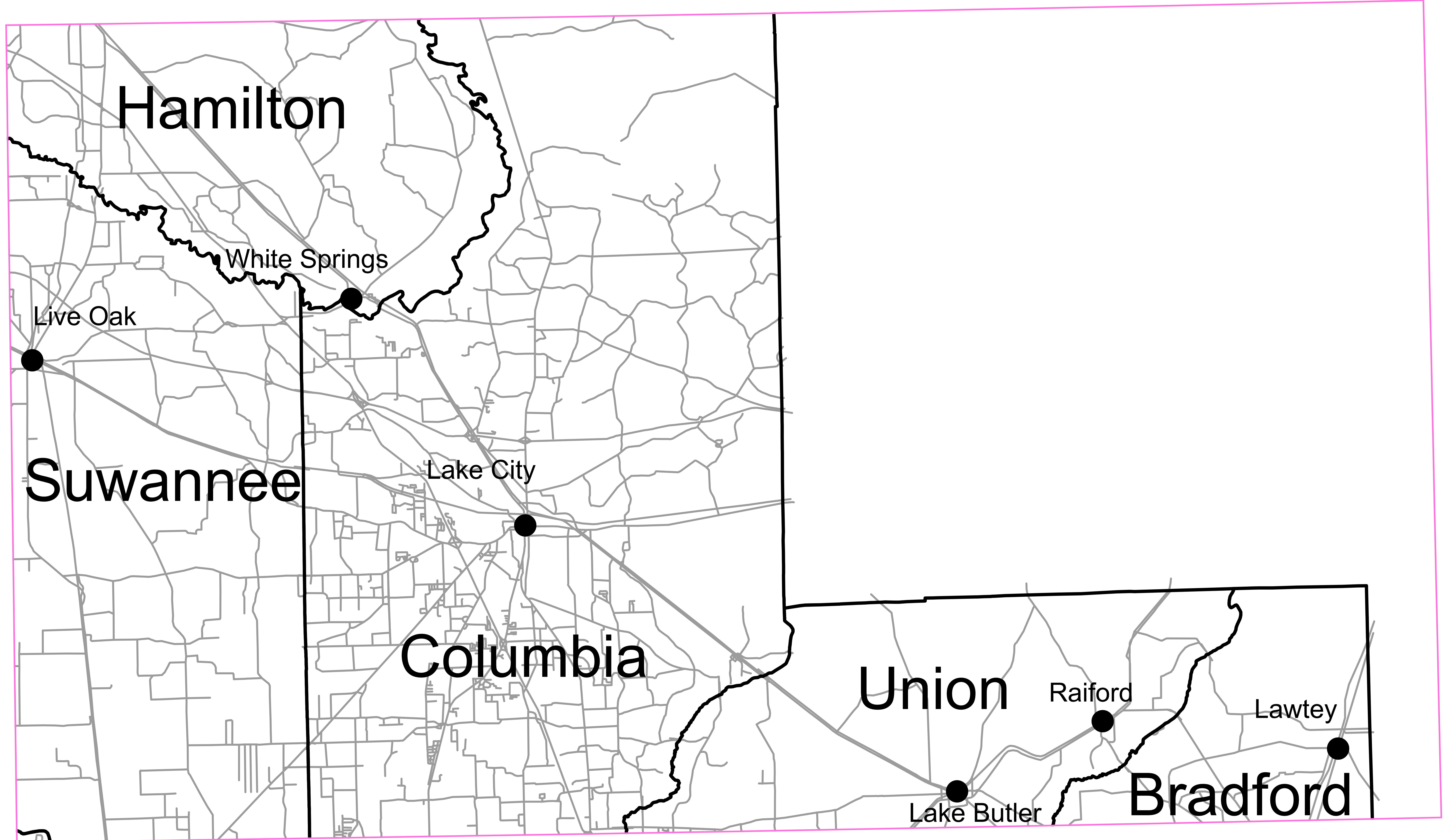
For planning purposes only. The map has been prepared as part of a strategic regional planning program and should be used only in conjunction with the text of the NORTH CENTRAL FLORIDA STRATEGIC REGIONAL POLICY PLAN. It is inappropriate to use this map for the review of development proposals or permits. The information does not, nor should it be interpreted to, represent the jurisdictional limits of any federal, state, or local regulatory program. The delineation of resources on this map is not intended to establish the future geographical scope of such programs.

SOURCE:
Big Bend Salt Marsh - Florida Fish & Wildlife Conservation Commission, 2012.
Big Bend Seagrass Beds - Bureau of Survey & Mapping, Division of State Lands.



REGIONALLY SIGNIFICANT NATURAL RESOURCES
 COASTAL AND MARINE RESOURCES
 NORTH CENTRAL FLORIDA REGIONAL PLANNING DISTRICT

Lake City




- County Boundaries
- Big Bend Seagrass Beds
- Big Bend Salt Marsh

For planning purposes only. The map has been prepared as part of a strategic regional planning program and should be used only in conjunction with the text of the NORTH CENTRAL FLORIDA STRATEGIC REGIONAL POLICY PLAN. It is inappropriate to use this map for the review of development proposals or permits. The information does not, nor should it be interpreted to, represent the jurisdictional limits of any federal, state, or local regulatory program. The delineation of resources on this map is not intended to establish the future geographical scope of such programs.

SOURCE:
 Big Bend Salt Marsh - Florida Fish & Wildlife Conservation Commission, 2012.
 Big Bend Seagrass Beds - Bureau of Survey & Mapping, Division of State Lands.

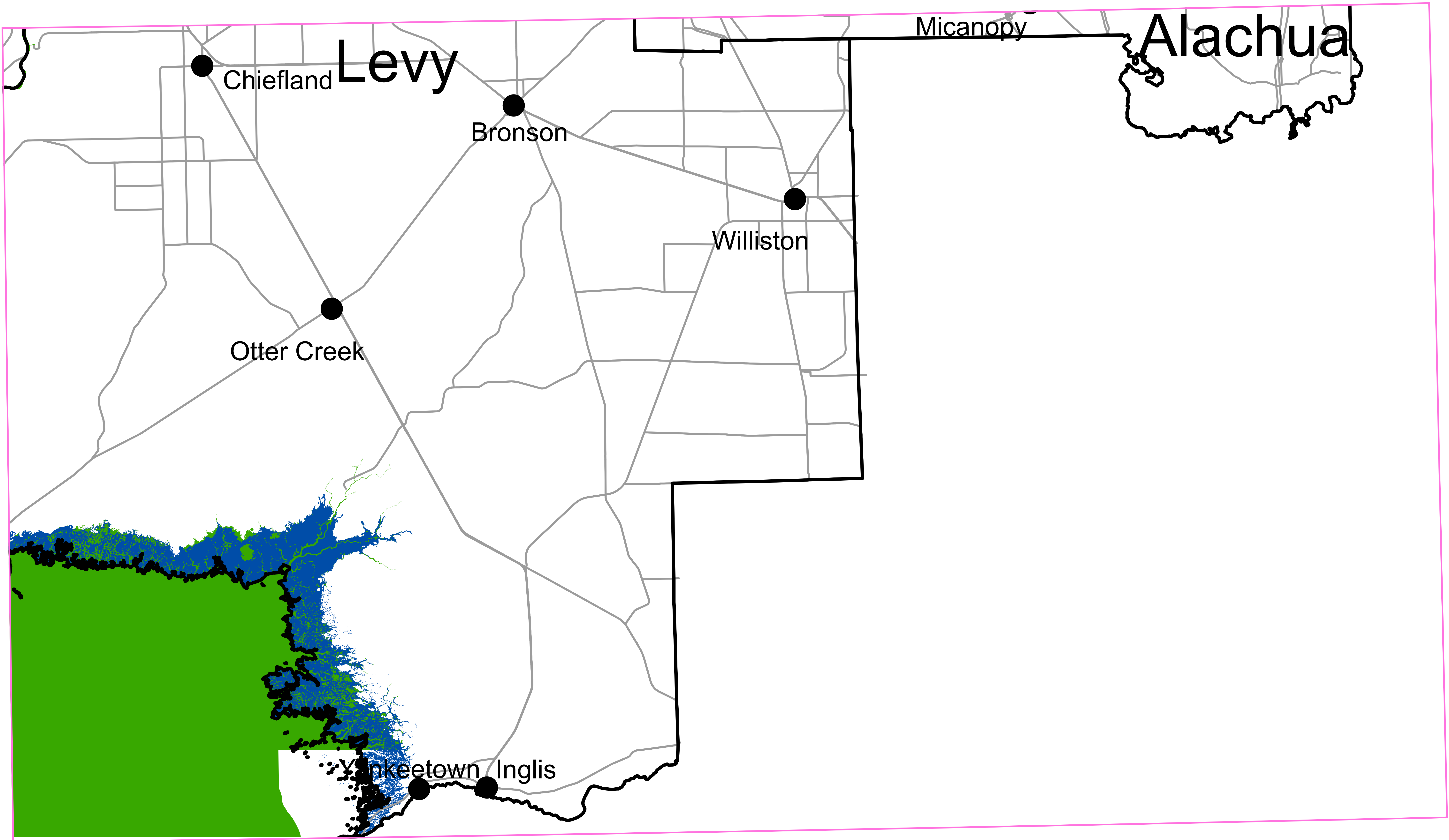





North
 Central
 Florida
 Regional
 Planning
 Council
 August 23, 2018



REGIONALLY SIGNIFICANT NATURAL RESOURCES
 COASTAL AND MARINE RESOURCES
 NORTH CENTRAL FLORIDA REGIONAL PLANNING DISTRICT

Ocala




-  County Boundaries
-  Big Bend Seagrass Beds
-  Big Bend Salt Marsh

For planning purposes only. The map has been prepared as part of a strategic regional planning program and should be used only in conjunction with the text of the NORTH CENTRAL FLORIDA STRATEGIC REGIONAL POLICY PLAN. It is inappropriate to use this map for the review of development proposals or permits. The information does not, nor should it be interpreted to, represent the jurisdictional limits of any federal, state, or local regulatory program. The delineation of resources on this map is not intended to establish the future geographical scope of such programs.

SOURCE:
 Big Bend Salt Marsh - Florida Fish & Wildlife Conservation Commission, 2012.
 Big Bend Seagrass Beds - Bureau of Survey & Mapping, Division of State Lands.

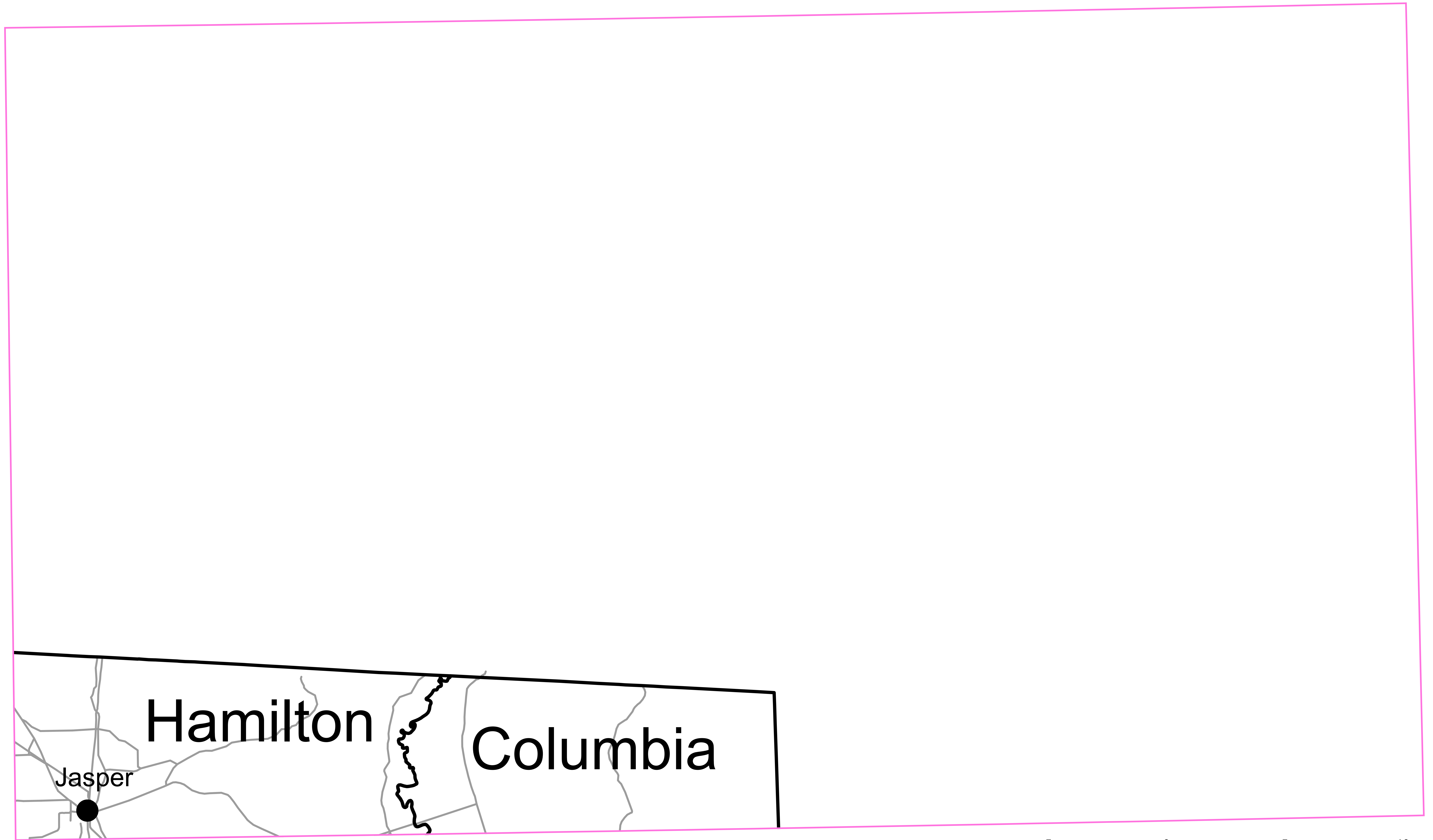





North
 Central
 Florida
 Regional
 Planning
 Council
 August 23, 2018



REGIONALLY SIGNIFICANT NATURAL RESOURCES
 COASTAL AND MARINE RESOURCES
 NORTH CENTRAL FLORIDA REGIONAL PLANNING DISTRICT


Okefenokee Swamp



-  County Boundaries
-  Big Bend Seagrass Beds
-  Big Bend Salt Marsh

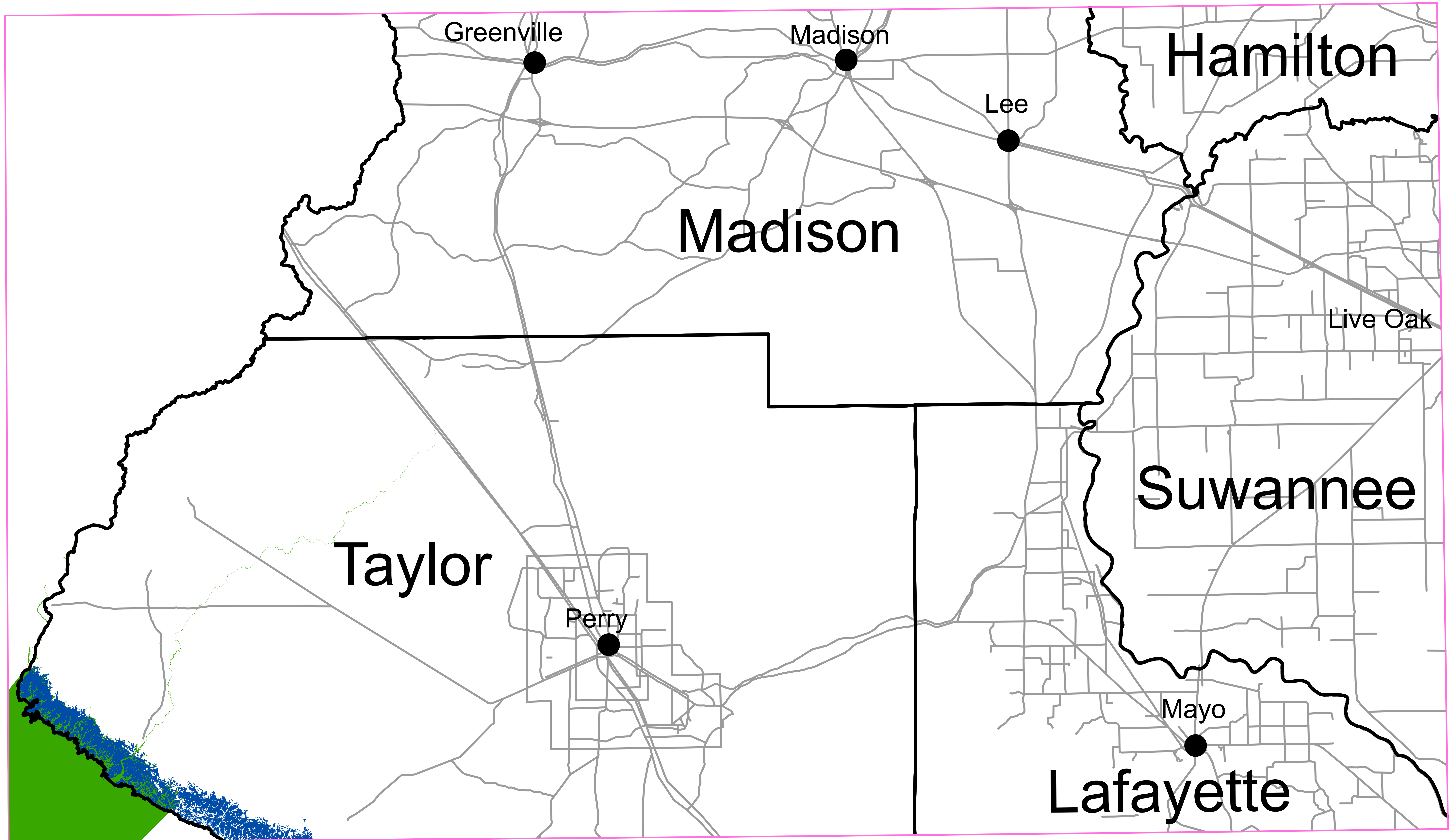
For planning purposes only. The map has been prepared as part of a strategic regional planning program and should be used only in conjunction with the text of the NORTH CENTRAL FLORIDA STRATEGIC REGIONAL POLICY PLAN. It is inappropriate to use this map for the review of development proposals or permits. The information does not, nor should it be interpreted to, represent the jurisdictional limits of any federal, state, or local regulatory program. The delineation of resources on this map is not intended to establish the future geographical scope of such programs.




SOURCE:
 Big Bend Salt Marsh - Florida Fish & Wildlife Conservation Commission, 2012.
 Big Bend Seagrass Beds - Bureau of Survey & Mapping, Division of State Lands.



REGIONALLY SIGNIFICANT NATURAL RESOURCES
 COASTAL AND MARINE RESOURCES
 NORTH CENTRAL FLORIDA REGIONAL PLANNING DISTRICT


Perry



-  County Boundaries
-  Big Bend Seagrass Beds
-  Big Bend Salt Marsh

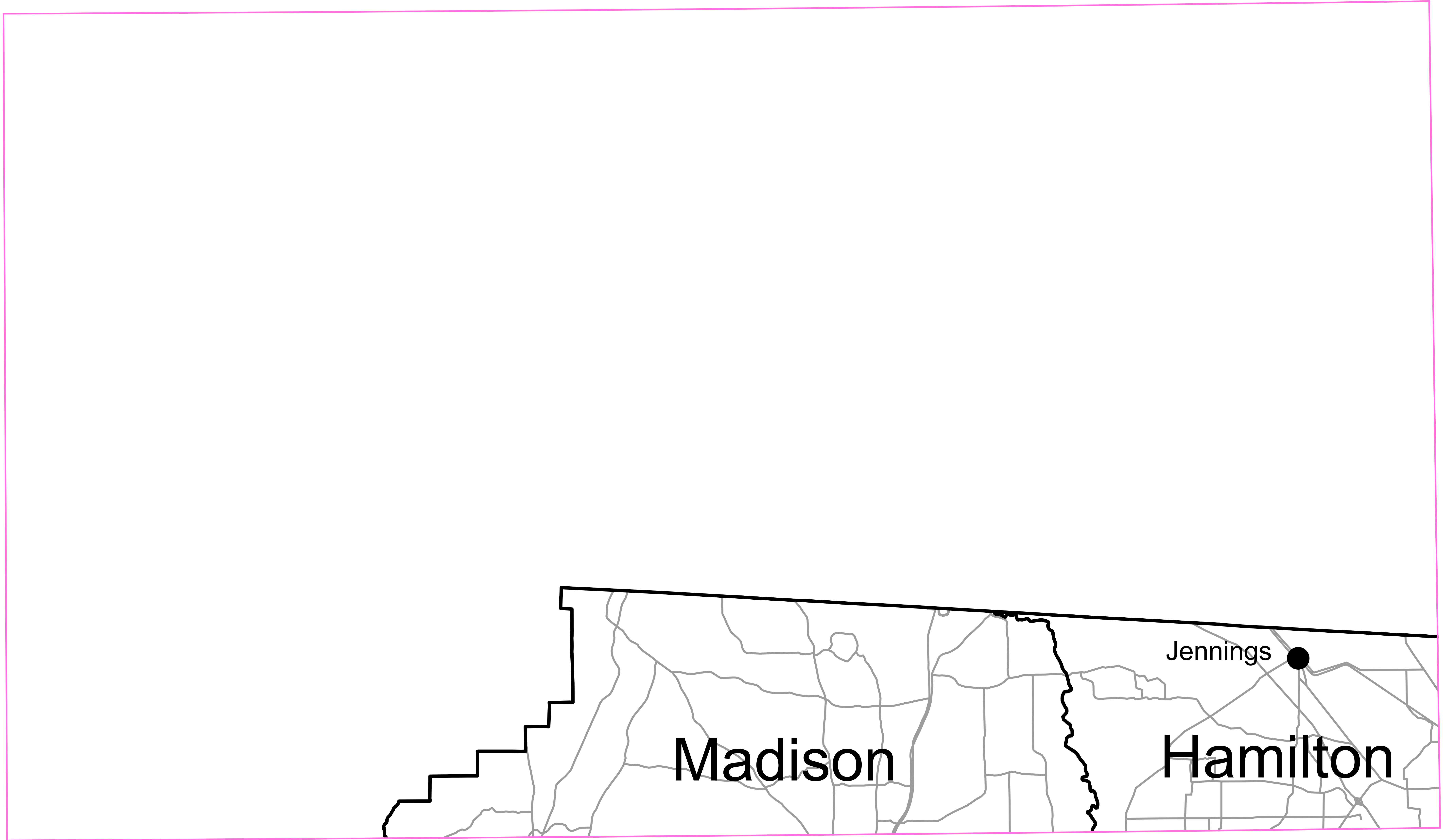
For planning purposes only. The map has been prepared as part of a strategic regional planning program and should be used only in conjunction with the text of the NORTH CENTRAL FLORIDA STRATEGIC REGIONAL POLICY PLAN. It is inappropriate to use this map for the review of development proposals or permits. The information does not, nor should it be interpreted to, represent the jurisdictional limits of any federal, state, or local regulatory program. The delineation of resources on this map is not intended to establish the future geographical scope of such programs.




SOURCE:
 Big Bend Salt Marsh - Florida Fish & Wildlife Conservation Commission, 2012.
 Big Bend Seagrass Beds - Bureau of Survey & Mapping, Division of State Lands.



REGIONALLY SIGNIFICANT NATURAL RESOURCES
 COASTAL AND MARINE RESOURCES
 NORTH CENTRAL FLORIDA REGIONAL PLANNING DISTRICT


Valdosta



-  County Boundaries
-  Big Bend Seagrass Beds
-  Big Bend Salt Marsh

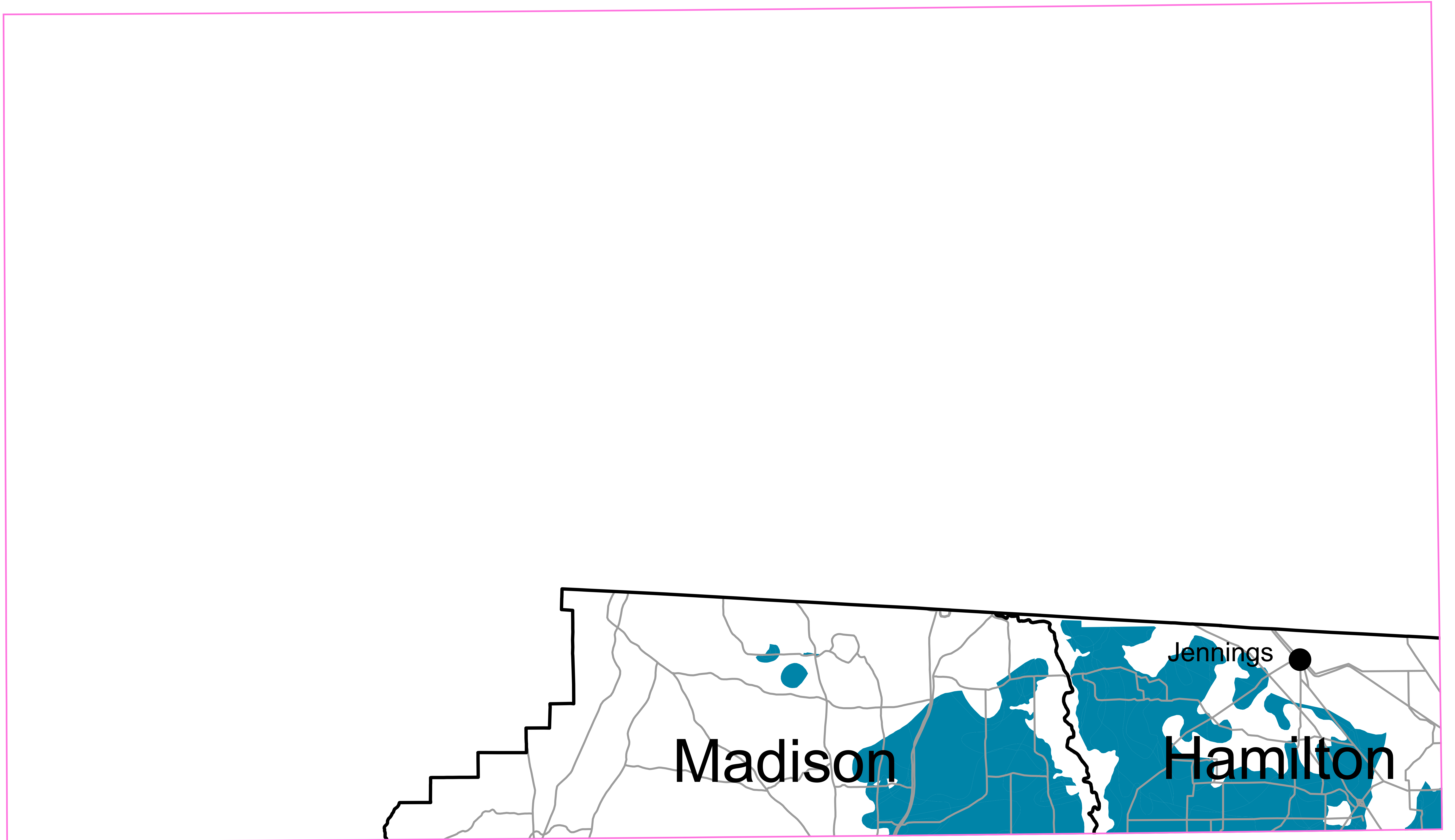
For planning purposes only. The map has been prepared as part of a strategic regional planning program and should be used only in conjunction with the text of the NORTH CENTRAL FLORIDA STRATEGIC REGIONAL POLICY PLAN. It is inappropriate to use this map for the review of development proposals or permits. The information does not, nor should it be interpreted to, represent the jurisdictional limits of any federal, state, or local regulatory program. The delineation of resources on this map is not intended to establish the future geographical scope of such programs.






SOURCE:
 Big Bend Salt Marsh - Florida Fish & Wildlife Conservation Commission, 2012.
 Big Bend Seagrass Beds - Bureau of Survey & Mapping, Division of State Lands.



REGIONALLY SIGNIFICANT NATURAL RESOURCES
 GROUND WATER RESOURCES
 NORTH CENTRAL FLORIDA REGIONAL PLANNING DISTRICT


Valdosta



-  County Boundaries
-  Sinks
-  Stream-to-Sink Watershed
-  Ichetucknee Trace
-  Areas of High Recharge Potential to the Floridan Aquifer

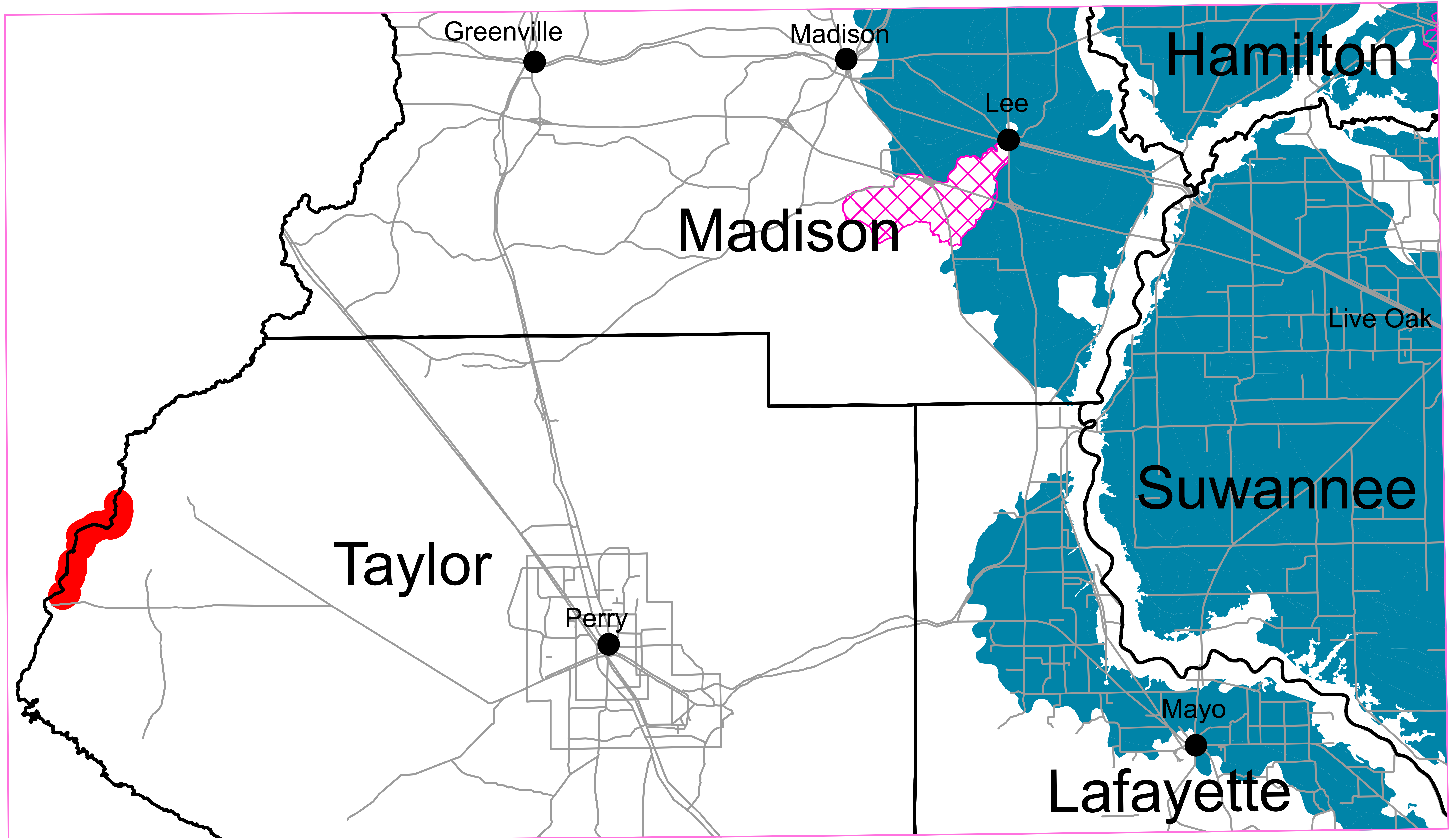
For planning purposes only. The map has been prepared as part of a strategic regional planning program and should be used only in conjunction with the text of the NORTH CENTRAL FLORIDA STRATEGIC REGIONAL POLICY PLAN. It is inappropriate to use this map for the review of development proposals or permits. The information does not, nor should it be interpreted to, represent the jurisdictional limits of any federal, state, or local regulatory program. The delineation of resources on this map is not intended to establish the future geographical scope of such programs.






SOURCE:
 Sinks - Florida Department of Environmental Protection, 2015.
 Ichetucknee Trace - Columbia County Comprehensive Plan, 1999.
 Stream-to-Sink Watersheds - Alachua county, 2009, Suwannee River Water Management District, 2001, Florida Department of Environmental Protection, 2008.
 Areas of High Recharge Potential to the Florida Aquifer - Alachua County, 2009, Columbia County, 2009, Suwannee River Water Management District, 2001, St. John's River Water Management District, 2015, Southwest Florida Water Management District, 2002.



REGIONALLY SIGNIFICANT NATURAL RESOURCES
 GROUND WATER RESOURCES
 NORTH CENTRAL FLORIDA REGIONAL PLANNING DISTRICT

Perry




-  County Boundaries
-  Sinks
-  Stream-to-Sink Watershed
-  Ichetucknee Trace
-  Areas of High Recharge Potential to the Floridan Aquifer

For planning purposes only. The map has been prepared as part of a strategic regional planning program and should be used only in conjunction with the text of the NORTH CENTRAL FLORIDA STRATEGIC REGIONAL POLICY PLAN. It is inappropriate to use this map for the review of development proposals or permits. The information does not, nor should it be interpreted to, represent the jurisdictional limits of any federal, state, or local regulatory program. The delineation of resources on this map is not intended to establish the future geographical scope of such programs.

SOURCE:
 Sinks - Florida Department of Environmental Protection, 2015.
 Ichetucknee Trace - Columbia County Comprehensive Plan, 1999.
 Stream-to-Sink Watersheds - Alachua county, 2009, Suwannee River Water Management District, 2001, Florida Department of Environmental Protection, 2008.
 Areas of High Recharge Potential to the Florida Aquifer - Alachua County, 2009, Columbia County, 2009, Suwannee River Water Management District, 2001, St. John's River Water Management District, 2015, Southwest Florida Water Management District, 2002.

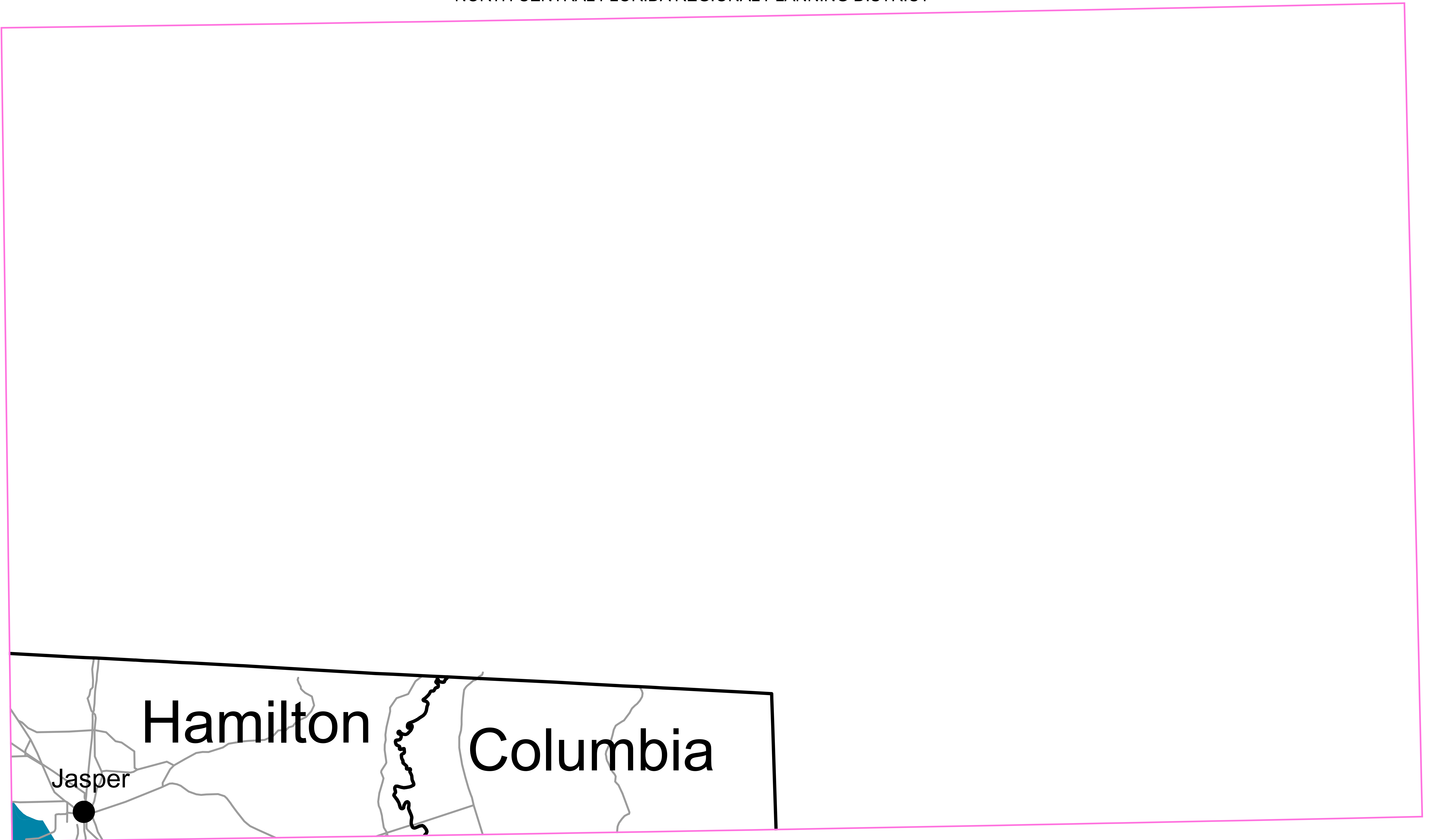







North
 Central
 Florida
 Regional
 Planning
 Council
 August 23, 2018



REGIONALLY SIGNIFICANT NATURAL RESOURCES
 GROUND WATER RESOURCES
 NORTH CENTRAL FLORIDA REGIONAL PLANNING DISTRICT


Okefenokee Swamp



-  County Boundaries
-  Sinks
-  Stream-to-Sink Watershed
-  Ichetucknee Trace
-  Areas of High Recharge Potential to the Floridan Aquifer

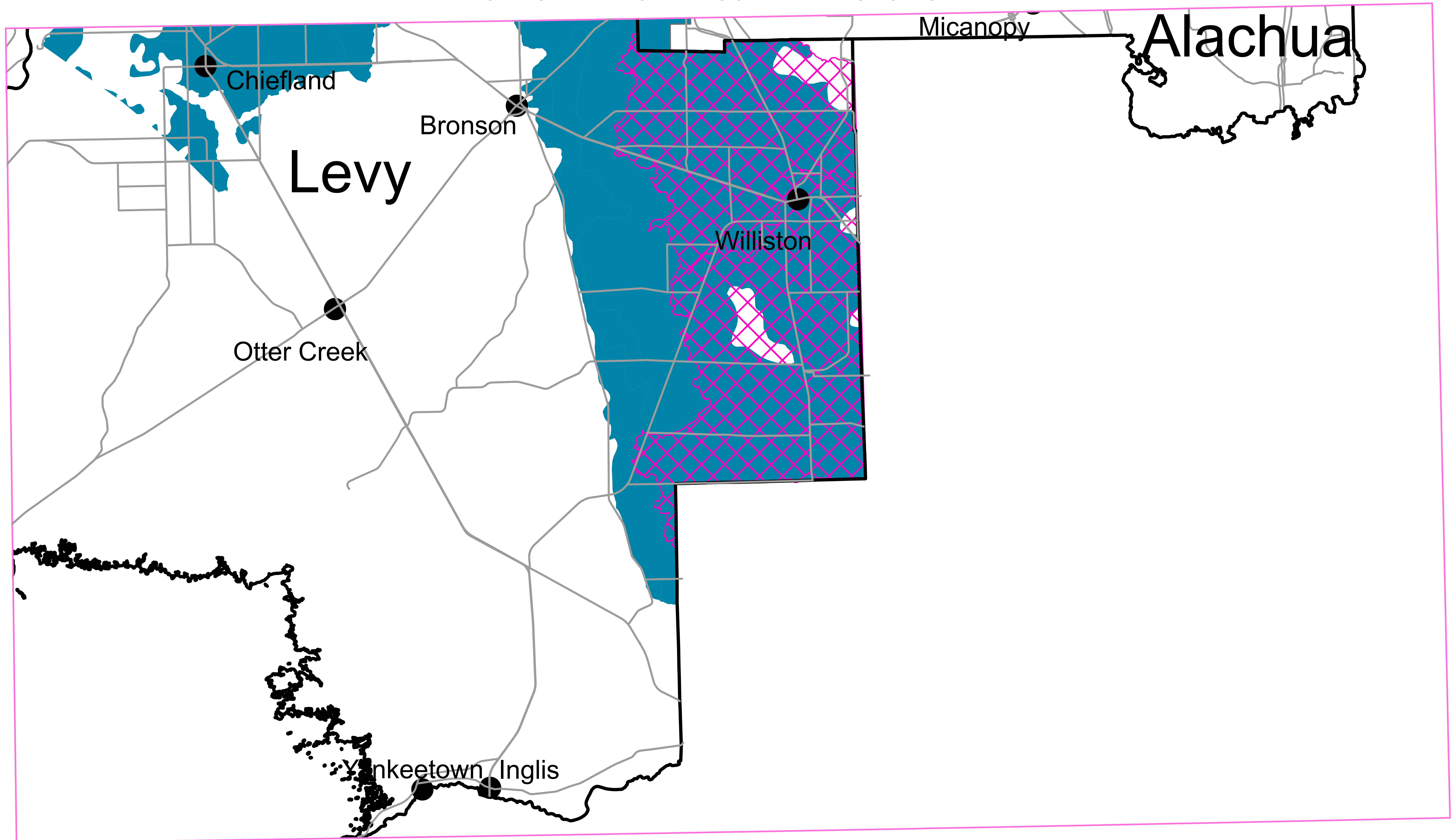
For planning purposes only. The map has been prepared as part of a strategic regional planning program and should be used only in conjunction with the text of the NORTH CENTRAL FLORIDA STRATEGIC REGIONAL POLICY PLAN. It is inappropriate to use this map for the review of development proposals or permits. The information does not, nor should it be interpreted to, represent the jurisdictional limits of any federal, state, or local regulatory program. The delineation of resources on this map is not intended to establish the future geographical scope of such programs.






SOURCE:
 Sinks - Florida Department of Environmental Protection, 2015.
 Ichetucknee Trace - Columbia County Comprehensive Plan, 1999.
 Stream-to-Sink Watersheds - Alachua county, 2009, Suwannee River Water Management District, 2001, Florida Department of Environmental Protection, 2008.
 Areas of High Recharge Potential to the Florida Aquifer - Alachua County, 2009, Columbia County, 2009, Suwannee River Water Management District, 2001, St. John's River Water Management District, 2015, Southwest Florida Water Management District, 2002.



REGIONALLY SIGNIFICANT NATURAL RESOURCES
 GROUND WATER RESOURCES
 NORTH CENTRAL FLORIDA REGIONAL PLANNING DISTRICT

Ocala




-  County Boundaries
-  Sinks
-  Stream-to-Sink Watershed
-  Ichetucknee Trace
-  Areas of High Recharge Potential to the Floridan Aquifer

For planning purposes only. The map has been prepared as part of a strategic regional planning program and should be used only in conjunction with the text of the NORTH CENTRAL FLORIDA STRATEGIC REGIONAL POLICY PLAN. It is inappropriate to use this map for the review of development proposals or permits. The information does not, nor should it be interpreted to, represent the jurisdictional limits of any federal, state, or local regulatory program. The delineation of resources on this map is not intended to establish the future geographical scope of such programs.

SOURCE:
 Sinks - Florida Department of Environmental Protection, 2015.
 Ichetucknee Trace - Columbia County Comprehensive Plan, 1999.
 Stream-to-Sink Watersheds - Alachua county, 2009, Suwannee River Water Management District, 2001, Florida Department of Environmental Protection, 2008.
 Areas of High Recharge Potential to the Florida Aquifer - Alachua County, 2009, Columbia County, 2009, Suwannee River Water Management District, 2001, St. John's River Water Management District, 2015, Southwest Florida Water Management District, 2002.

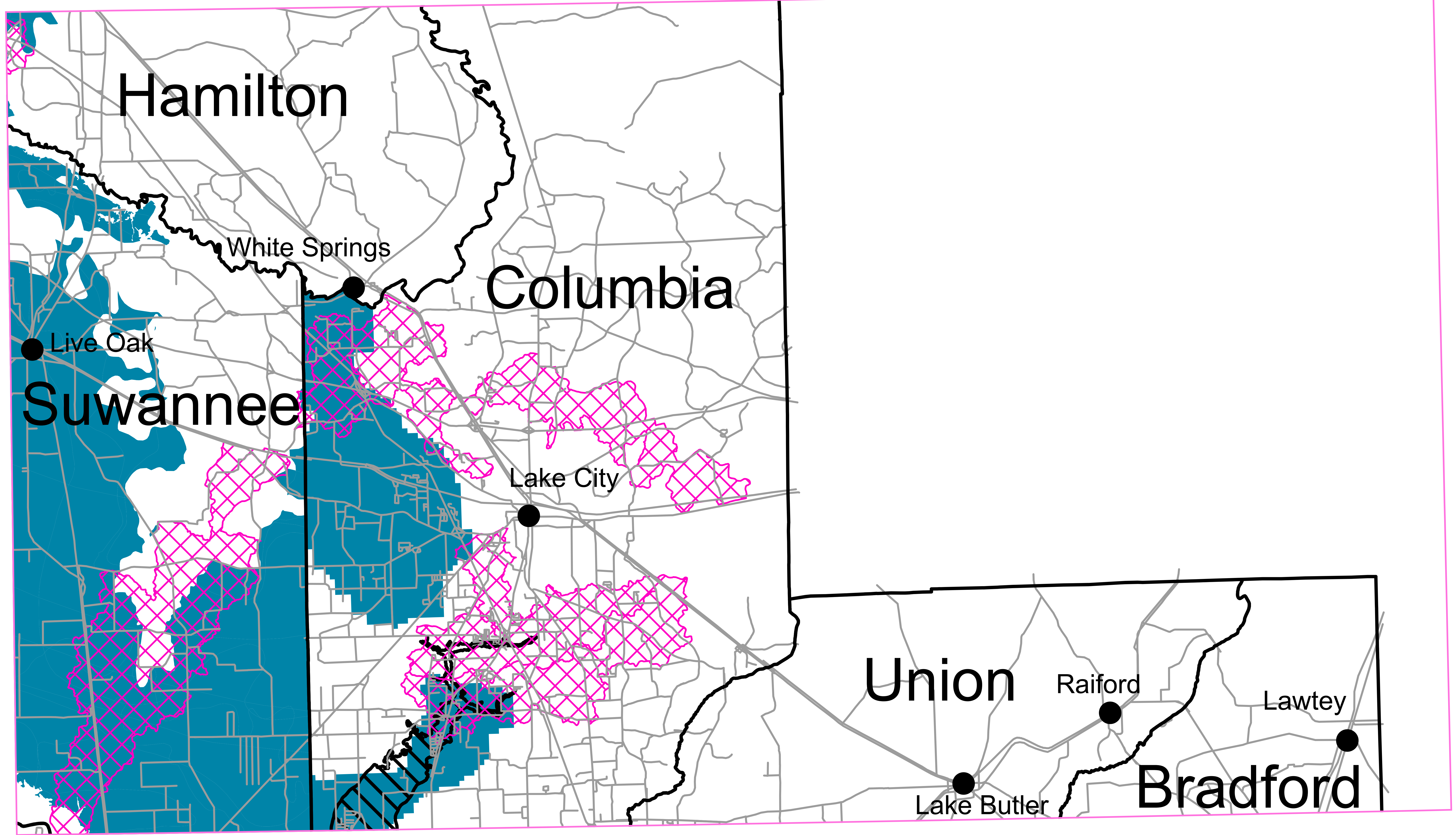


North
 Central
 Florida
 Regional
 Planning
 Council
 August 23, 2018



REGIONALLY SIGNIFICANT NATURAL RESOURCES
 GROUND WATER RESOURCES
 NORTH CENTRAL FLORIDA REGIONAL PLANNING DISTRICT

Lake City



- County Boundaries
- Sinks
- Stream-to-Sink Watershed
- Ichetucknee Trace
- Areas of High Recharge Potential to the Floridan Aquifer

For planning purposes only. The map has been prepared as part of a strategic regional planning program and should be used only in conjunction with the text of the NORTH CENTRAL FLORIDA STRATEGIC REGIONAL POLICY PLAN. It is inappropriate to use this map for the review of development proposals or permits. The information does not, nor should it be interpreted to, represent the jurisdictional limits of any federal, state, or local regulatory program. The delineation of resources on this map is not intended to establish the future geographical scope of such programs.

SOURCE:
 Sinks - Florida Department of Environmental Protection, 2015.
 Ichetucknee Trace - Columbia County Comprehensive Plan, 1999.
 Stream-to-Sink Watersheds - Alachua county, 2009, Suwannee River Water Management District, 2001, Florida Department of Environmental Protection, 2008.
 Areas of High Recharge Potential to the Florida Aquifer - Alachua County, 2009, Columbia County, 2009, Suwannee River Water Management District, 2001, St. John's River Water Management District, 2015, Southwest Florida Water Management District, 2002.








North Central Florida Regional Planning Council
 August 23, 2018

REGIONALLY SIGNIFICANT NATURAL RESOURCES
 GROUND WATER RESOURCES
 NORTH CENTRAL FLORIDA REGIONAL PLANNING DISTRICT


Inverness

Levy

-  County Boundaries
-  Sinks
-  Stream-to-Sink Watershed
-  Ichetucknee Trace
-  Areas of High Recharge Potential to the Floridan Aquifer

For planning purposes only. The map has been prepared as part of a strategic regional planning program and should be used only in conjunction with the text of the NORTH CENTRAL FLORIDA STRATEGIC REGIONAL POLICY PLAN. It is inappropriate to use this map for the review of development proposals or permits. The information does not, nor should it be interpreted to, represent the jurisdictional limits of any federal, state, or local regulatory program. The delineation of resources on this map is not intended to establish the future geographical scope of such programs.

SOURCE:
 Sinks - Florida Department of Environmental Protection, 2015.
 Ichetucknee Trace - Columbia County Comprehensive Plan, 1999.
 Stream-to-Sink Watersheds - Alachua county, 2009, Suwannee River Water Management District, 2001, Florida Department of Environmental Protection, 2008.
 Areas of High Recharge Potential to the Florida Aquifer - Alachua County, 2009, Columbia County, 2009, Suwannee River Water Management District, 2001, St. John's River Water Management District, 2015, Southwest Florida Water Management District, 2002.

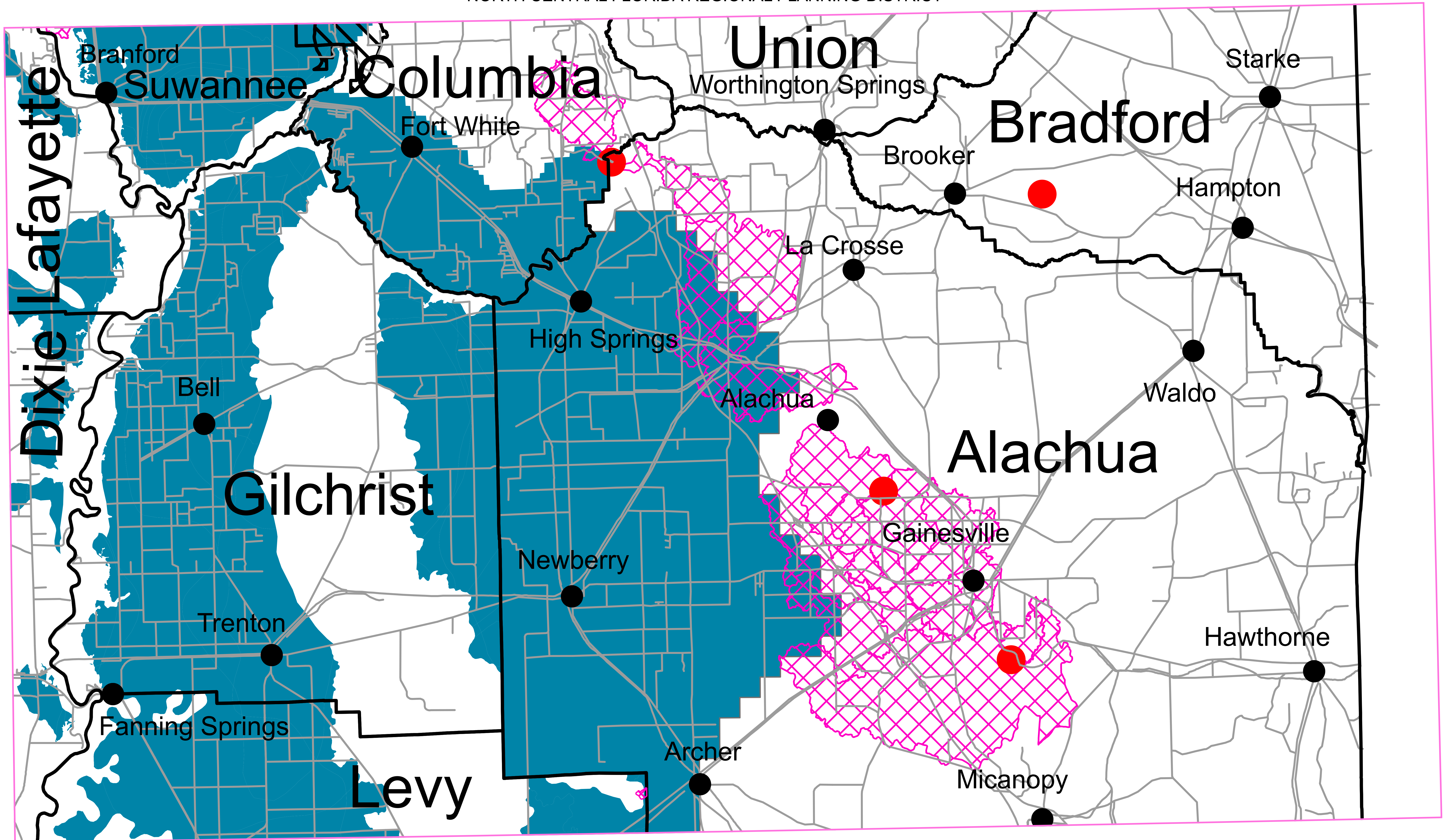







REGIONALLY SIGNIFICANT NATURAL RESOURCES

GROUND WATER RESOURCES

NORTH CENTRAL FLORIDA REGIONAL PLANNING DISTRICT


Gainesville



-  County Boundaries
-  Sinks
-  Stream-to-Sink Watershed
-  Ichetucknee Trace
-  Areas of High Recharge Potential to the Floridan Aquifer

For planning purposes only. The map has been prepared as part of a strategic regional planning program and should be used only in conjunction with the text of the NORTH CENTRAL FLORIDA STRATEGIC REGIONAL POLICY PLAN. It is inappropriate to use this map for the review of development proposals or permits. The information does not, nor should it be interpreted to, represent the jurisdictional limits of any federal, state, or local regulatory program. The delineation of resources on this map is not intended to establish the future geographical scope of such programs.

SOURCE:
 Sinks - Florida Department of Environmental Protection, 2015.
 Ichetucknee Trace - Columbia County Comprehensive Plan, 1999.
 Stream-to-Sink Watersheds - Alachua county, 2009, Suwannee River Water Management District, 2001, Florida Department of Environmental Protection, 2008.
 Areas of High Recharge Potential to the Florida Aquifer - Alachua County, 2009, Columbia County, 2009, Suwannee River Water Management District, 2001, St. John's River Water Management District, 2015, Southwest Florida Water Management District, 2002.



REGIONALLY SIGNIFICANT NATURAL RESOURCES
 GROUND WATER RESOURCES
 NORTH CENTRAL FLORIDA REGIONAL PLANNING DISTRICT






Cedar Key

Horseshoe Beach

Dixie


Levy

Cedar Key

-  County Boundaries
-  Sinks
-  Stream-to-Sink Watershed
-  Ichetucknee Trace
-  Areas of High Recharge Potential to the Floridan Aquifer

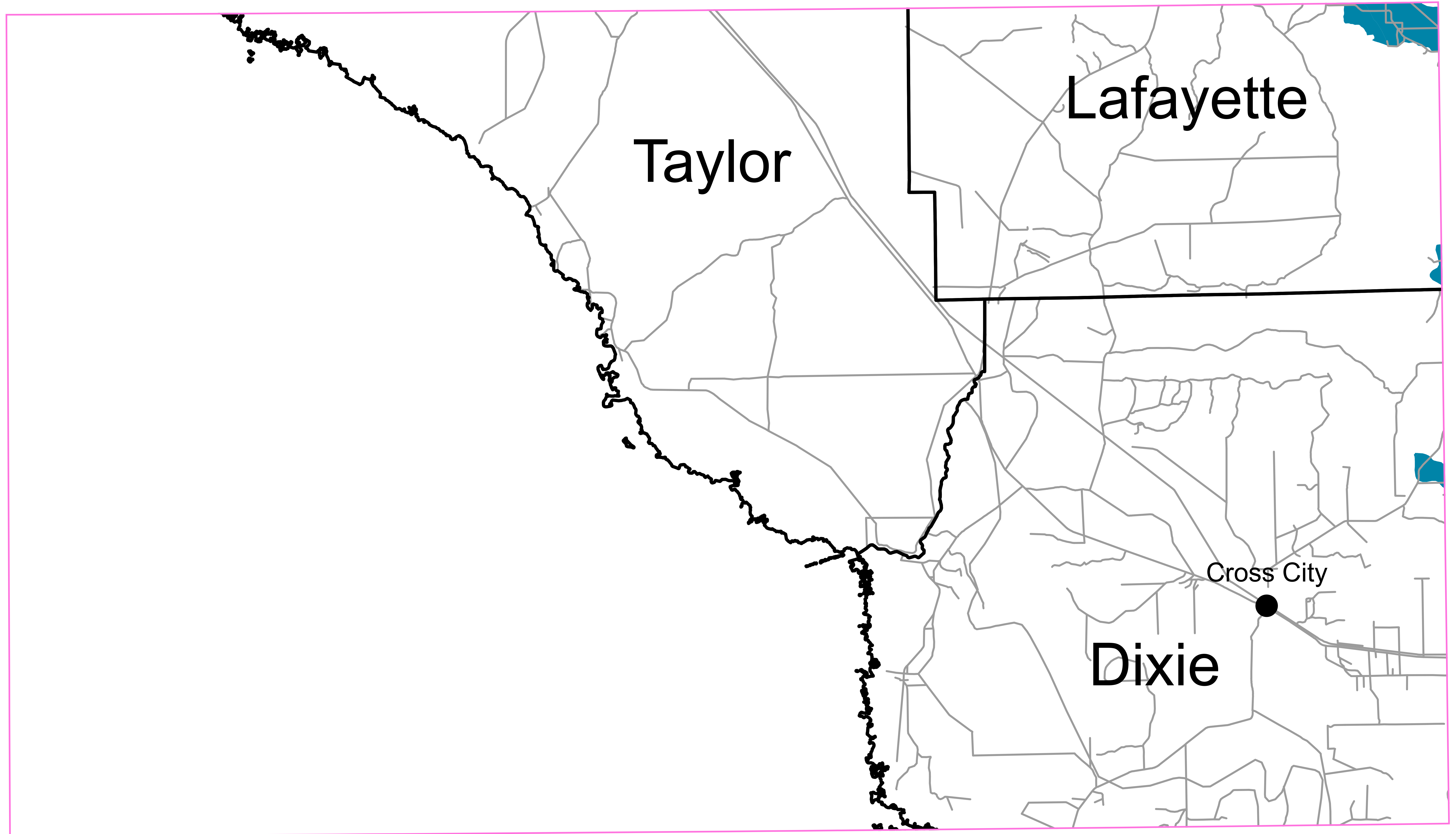
For planning purposes only. The map has been prepared as part of a strategic regional planning program and should be used only in conjunction with the text of the NORTH CENTRAL FLORIDA STRATEGIC REGIONAL POLICY PLAN. It is inappropriate to use this map for the review of development proposals or permits. The information does not, nor should it be interpreted to, represent the jurisdictional limits of any federal, state, or local regulatory program. The delineation of resources on this map is not intended to establish the future geographical scope of such programs.






SOURCE:
 Sinks - Florida Department of Environmental Protection, 2015.
 Ichetucknee Trace - Columbia County Comprehensive Plan, 1999.
 Stream-to-Sink Watersheds - Alachua county, 2009, Suwannee River Water Management District, 2001, Florida Department of Environmental Protection, 2008.
 Areas of High Recharge Potential to the Florida Aquifer - Alachua County, 2009, Columbia County, 2009, Suwannee River Water Management District, 2001, St. John's River Water Management District, 2015, Southwest Florida Water Management District, 2002.



REGIONALLY SIGNIFICANT NATURAL RESOURCES
 GROUND WATER RESOURCES
 NORTH CENTRAL FLORIDA REGIONAL PLANNING DISTRICT

Cross City



-  County Boundaries
-  Sinks
-  Stream-to-Sink Watershed
-  Ichetucknee Trace
-  Areas of High Recharge Potential to the Floridan Aquifer

For planning purposes only. The map has been prepared as part of a strategic regional planning program and should be used only in conjunction with the text of the NORTH CENTRAL FLORIDA STRATEGIC REGIONAL POLICY PLAN. It is inappropriate to use this map for the review of development proposals or permits. The information does not, nor should it be interpreted to, represent the jurisdictional limits of any federal, state, or local regulatory program. The delineation of resources on this map is not intended to establish the future geographical scope of such programs.

SOURCE:
 Sinks - Florida Department of Environmental Protection, 2015.
 Ichetucknee Trace - Columbia County Comprehensive Plan, 1999.
 Stream-to-Sink Watersheds - Alachua county, 2009, Suwannee River Water Management District, 2001, Florida Department of Environmental Protection, 2008.
 Areas of High Recharge Potential to the Florida Aquifer - Alachua County, 2009, Columbia County, 2009, Suwannee River Water Management District, 2001, St. John's River Water Management District, 2015, Southwest Florida Water Management District, 2002.

